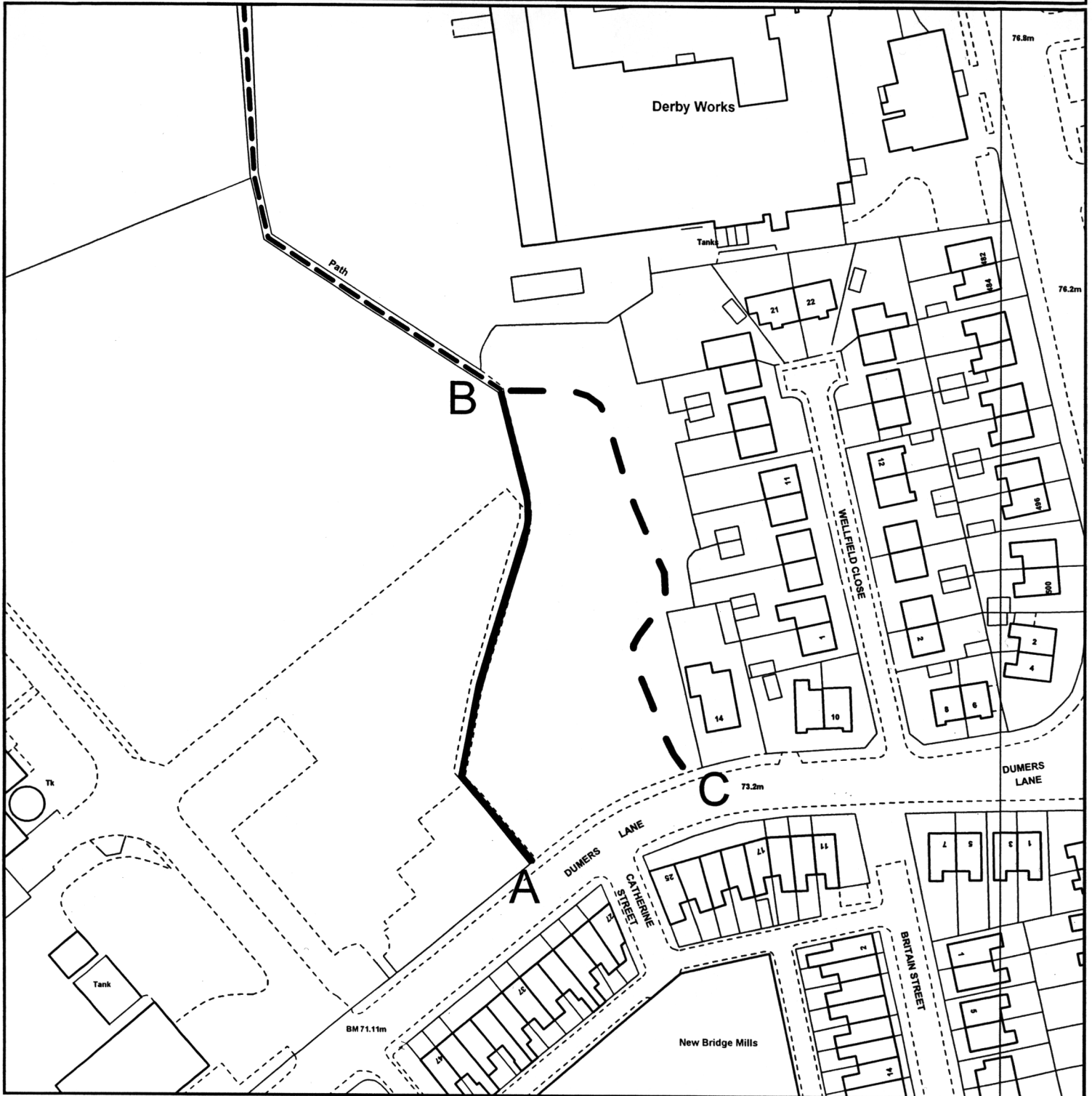


PUBLIC FOOTPATH NUMBER 104, BURY.

- - - - - Proposed Diversion
- Footpath to be Diverted
- - - - - Remaining Footpath



PLAN 1




This plan is for guidance purposes only and the Council do not accept any liability whatsoever as to the accuracy of the information contained within it, or from any loss or damage resulting from reliance upon it.

PHOTOGRAPHIC COPY LIABLE TO DISTORTION IN SCALE

Reproduced from the Ordnance Survey mapping with the permission of the Controller of Her Majesty's Stationery Office.(C) Crown Copyright. Unauthorised reproduction infringes Crown Copyright and may lead to civil proceedings. Bury M.B.C. LA076139.

PLAN PRW/104/BURY/DC/1
SCALE 1:1250
DRAWN BY DC
OS No. SD8008NW
DATE July 2002

**Environment & Development
Services**
Engineering Division
Lester House
21 Broad Street, Bury, BL9 0AW
Telephone 0161 253 5828
Fax 0161 253 5310

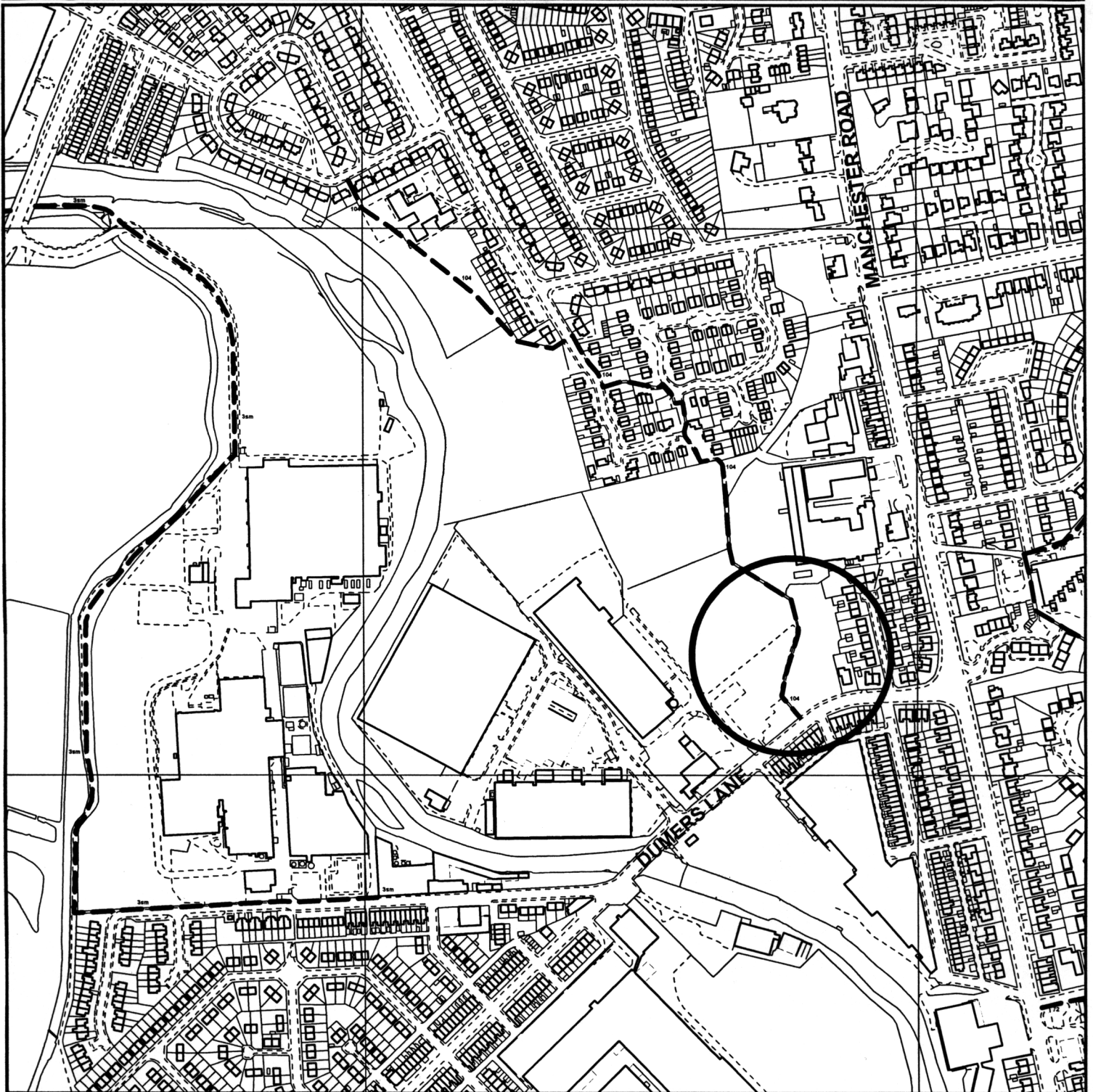


PUBLIC FOOTPATH NUMBERS 104, BURY.

----- Footpaths



PLAN 2



This plan is for guidance purposes only and the Council do not accept any liability whatsoever as to the accuracy of the information contained within it, or from any loss or damage resulting from reliance upon it.

PHOTOGRAPHIC COPY LIABLE TO DISTORTION IN SCALE

Reproduced from the Ordnance Survey mapping with the permission of the Controller of Her Majesty's Stationery Office. (C) Crown Copyright. Unauthorised reproduction infringes Crown Copyright and may lead to civil proceedings. Bury M.B.C. LA076139.

PLAN PRW/104/BURY/DC/2
SCALE 1:5000
DRAWN BY DC
OS No. SD8008NW
DATE July 2002

**Environment & Development
Services**
Engineering Division
Lester House
21 Broad Street, Bury, BL9 OAW
Telephone 0161 253 5828
Fax 0161 253 5310

